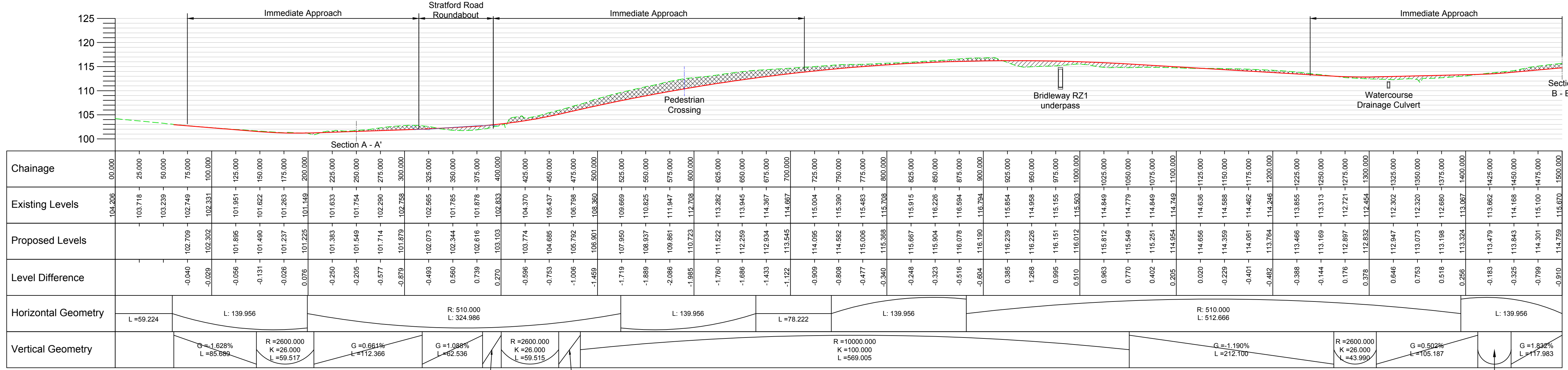


# ROADE BYPASS

**ROADE BYPASS CENTRELINE - LONGSECTION 1**  
SCALE: H 1:2500,V 1:500. DATUM: 100.000



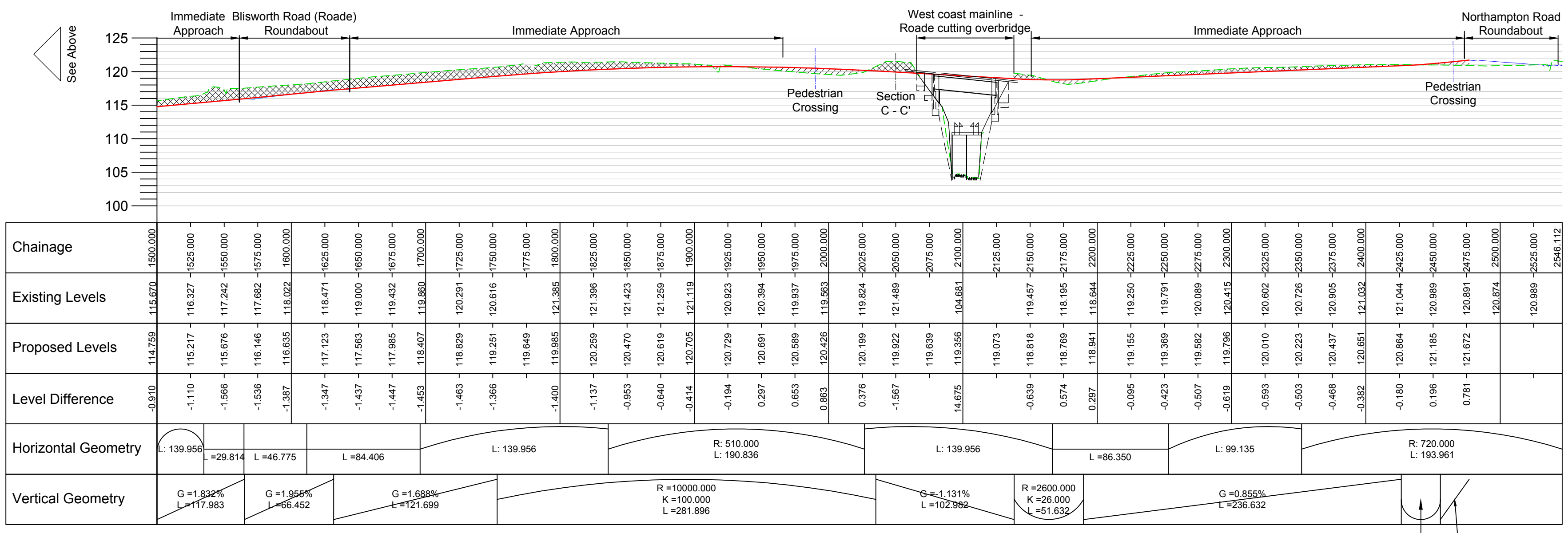
- ### Notes
- All dimensions are in metres unless stated otherwise.
  - General arrangement plans DOCUMENT 2.4 to DOCUMENT 2.4F are to be used as a location reference for each highway centreline which is then shown in longsection on the drawings.
  - The height of proposed bridges / embankments and the depth of proposed cuttings are indicative subject to the limits of deviation referred to in the order.
  - All structure positions and sizes shown are indicative.
  - All culvert positions and sizes shown are indicative.
  - The proposed works including their specific alignment will be subject to detailed design within the limits of deviation identified on the works plans.
  - Horizontal and vertical deviation of the highway alignments are permitted in accordance with Article 4 of the Development Consent Order.

### Legend

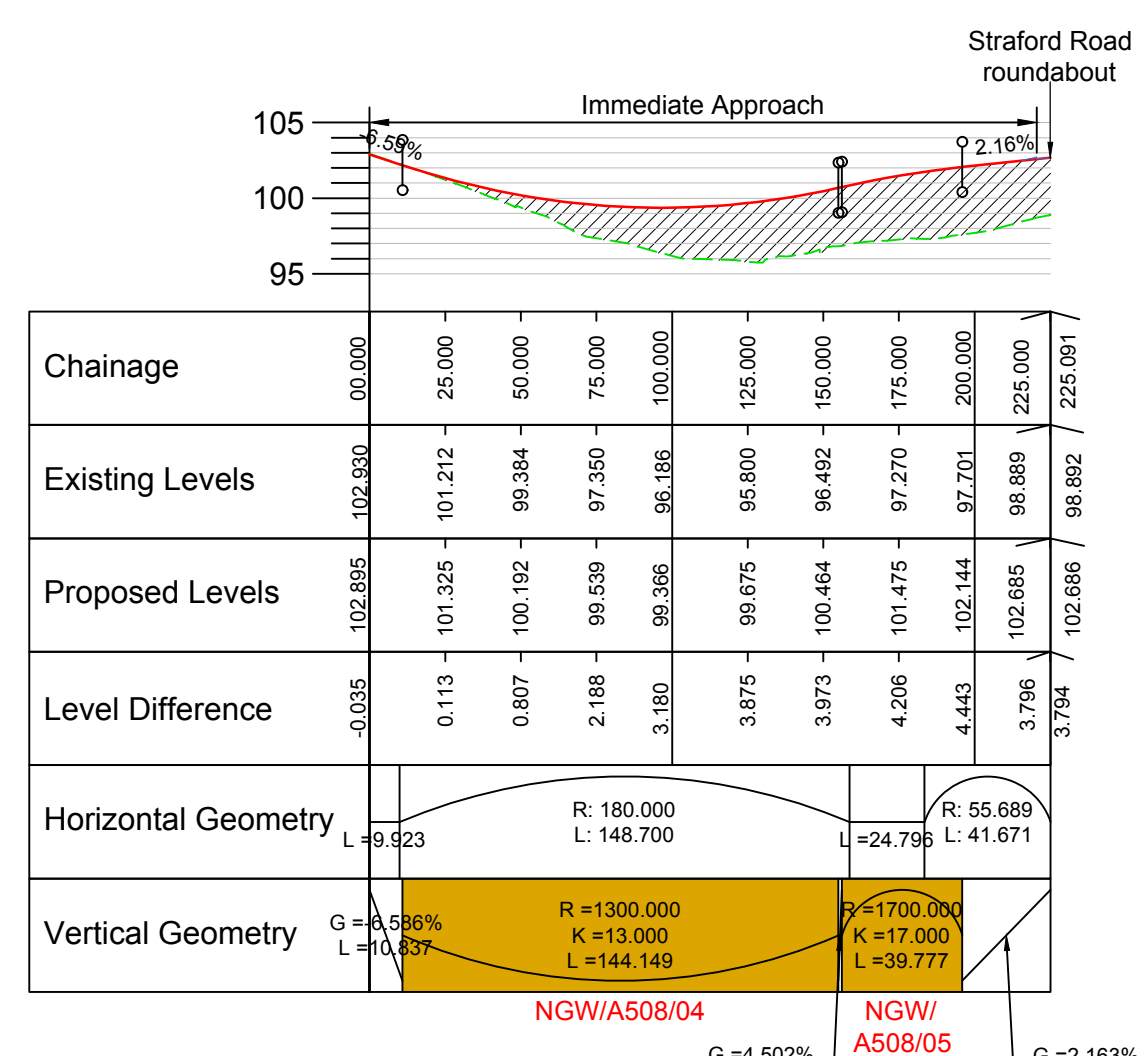
- Proposed Ground Level
- Existing Ground Level
- Area of Cut
- Area of Fill
- Departure from Standard

NGW/A508/XX

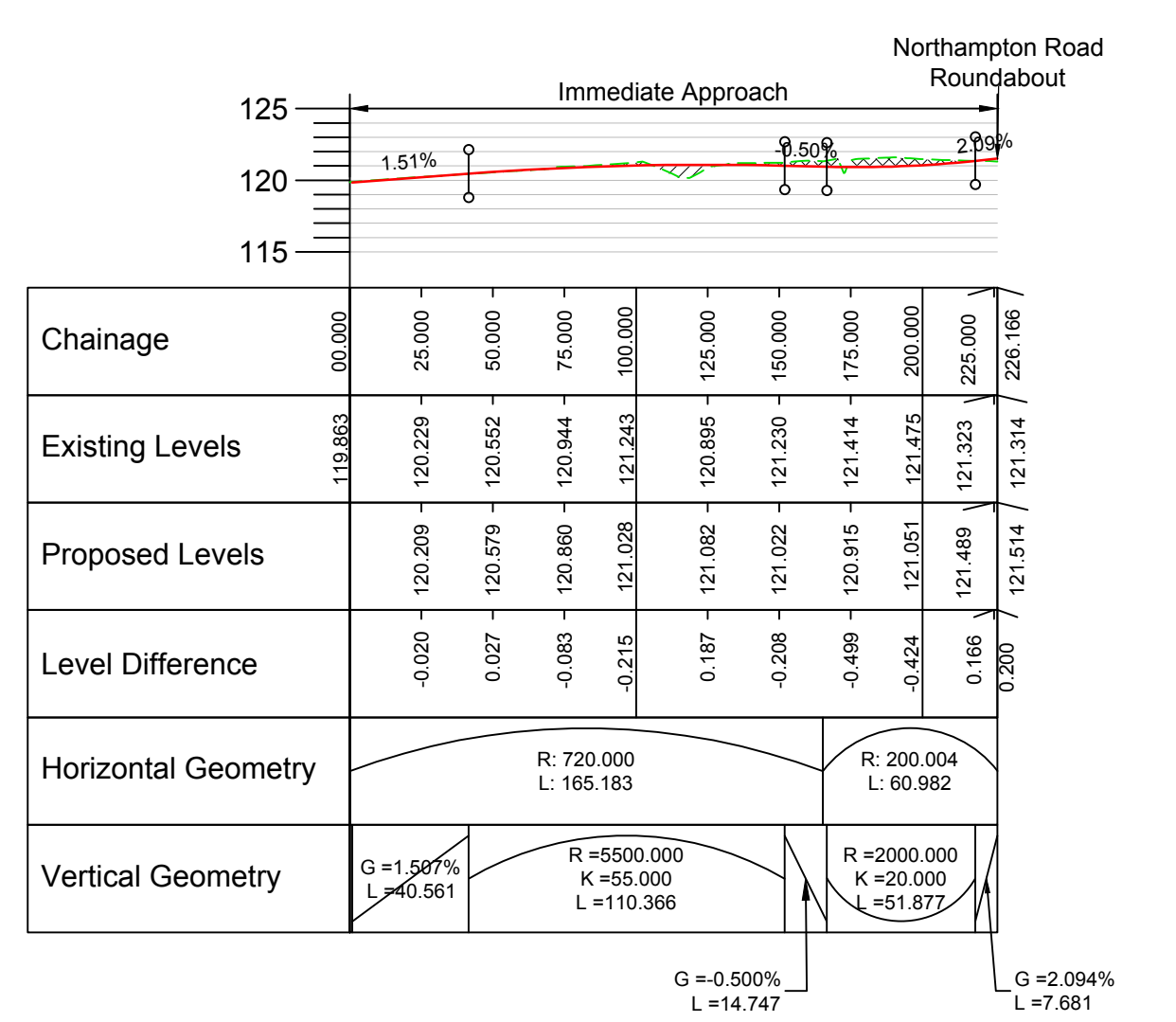
**ROADE BYPASS CENTRELINE - LONGSECTION 2**  
SCALE: H 1:2500,V 1:500. DATUM: 100.000



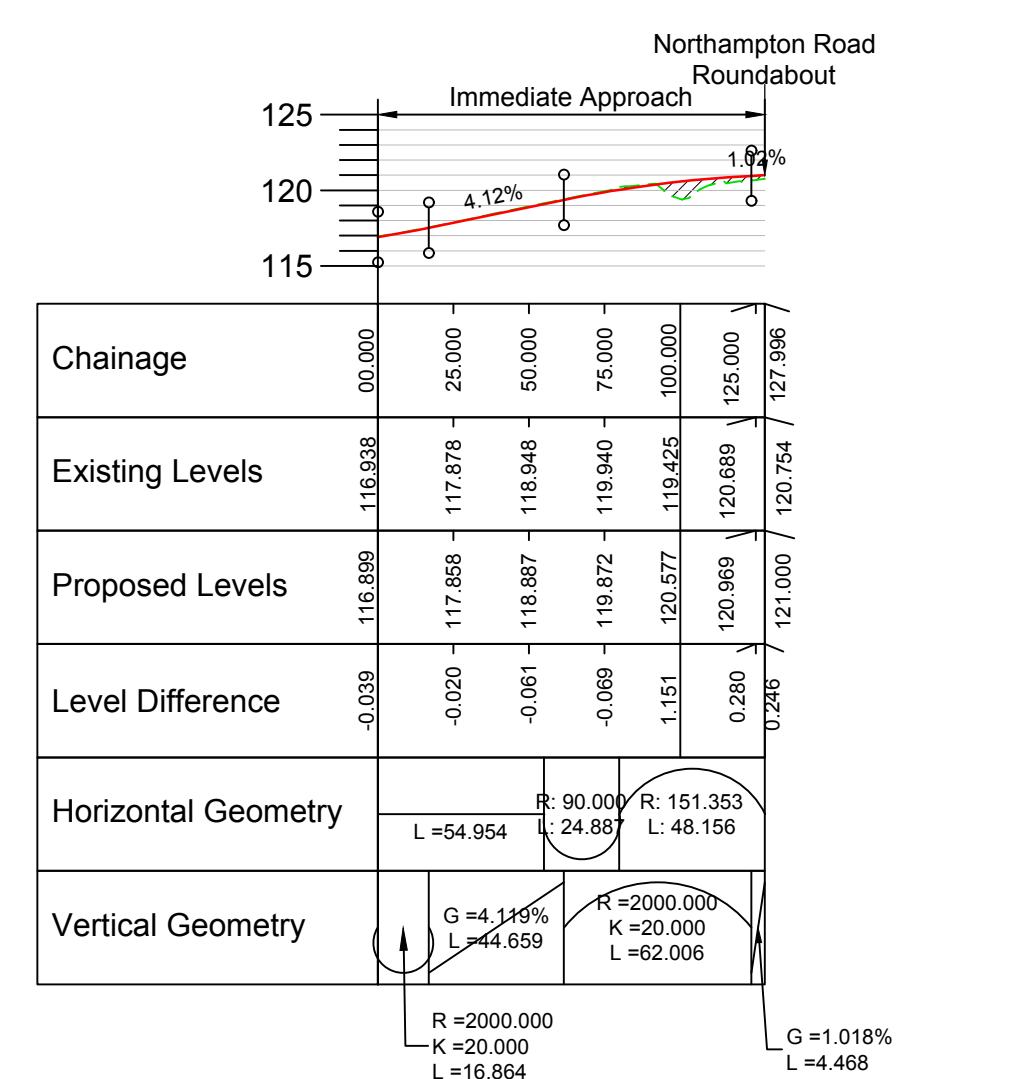
**STRATFORD ROAD - LONGSECTION**  
SCALE: H 1:2500,V 1:500. DATUM: 95.000



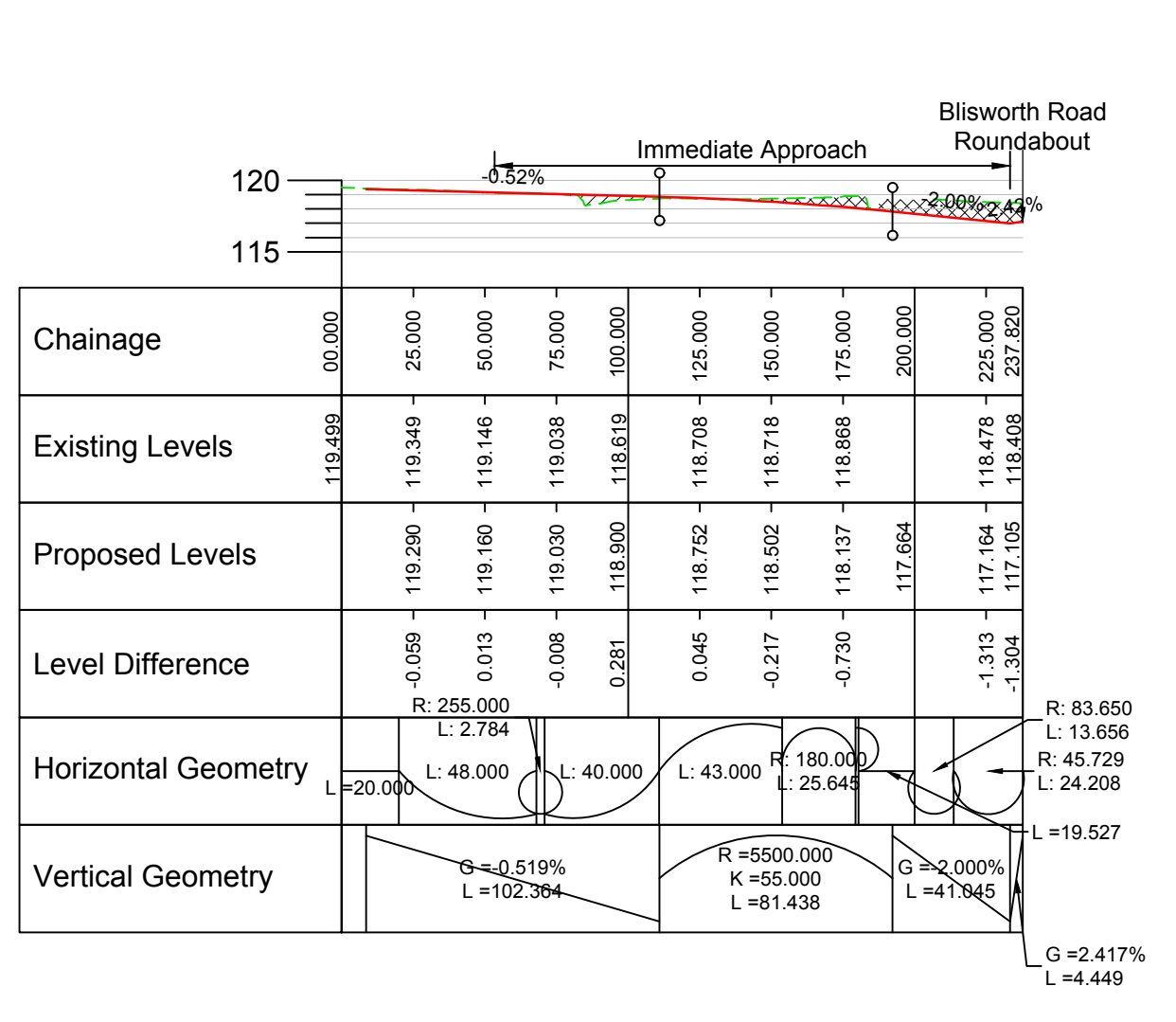
**A508 NORTH OF ROADE BYPASS - LONGSECTION**  
SCALE: H 1:2500,V 1:500. DATUM: 115.000



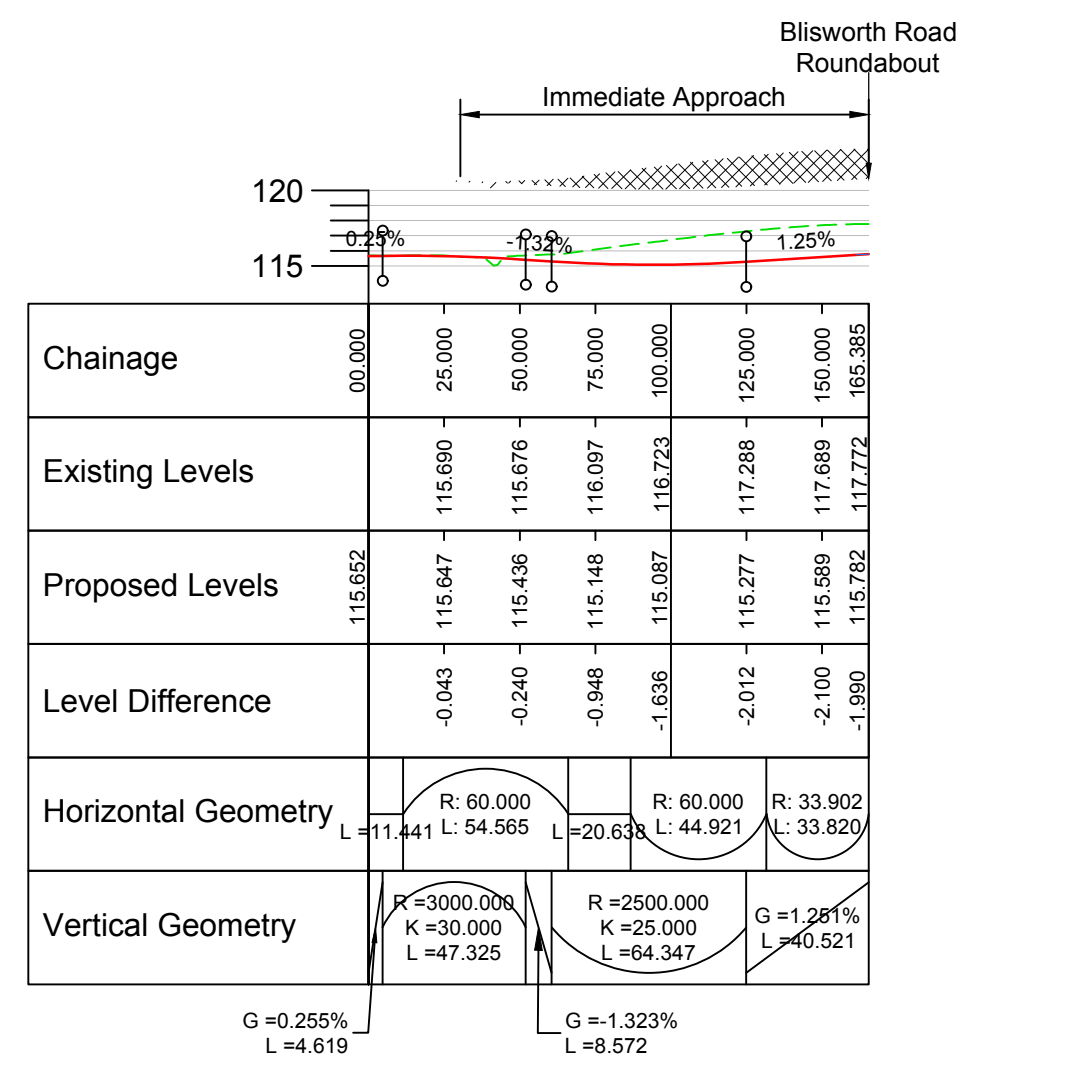
**NORTHAMPTON ROAD - LONGSECTION**  
SCALE: H 1:2500,V 1:500. DATUM: 115.000



**BLISWORTH ROAD / KNOCK LANE - LONGSECTION**  
SCALE: H 1:2500,V 1:500. DATUM: 115.000



**BLISWORTH ROAD EAST - LONGSECTION**  
SCALE: H 1:2500,V 1:500. DATUM: 110.000



Rev	Date	Details of issue / revision	PG	SRH
P6	04.01.19	Bridleway RZ1 Diversion Revised	PG	SRH
P5	30.04.18	Issued for Submission	PG	SRH
P4	28.03.18	Scheme Review	PG	SRH
P3	29.01.18	Departures added	PG	SRH
P2	15.11.17	Vertical Alignment updated and sections for minor arms added	PG	SRH
P1	02.10.17	Preliminary Issue	PG	SRH

### ISSUES & REVISIONS

## THE NORTHAMPTON GATEWAY RAIL FREIGHT INTERCHANGE ORDER 201X

### Drawing Title

## HIGHWAY PLANS LONG SECTIONS SHEET 3 OF 6

Scale	1:2,500	Drawn	P. Goodyear
Size	A1	Reviewed	S. Hilditch
Regulation	5(2) (o)	Document	2.4P
Drawing Status	<b>SUBMISSION</b>		
Drawing No.	NGW-BWB-HGN-03-DR-C-143	Revision	<b>P6</b>