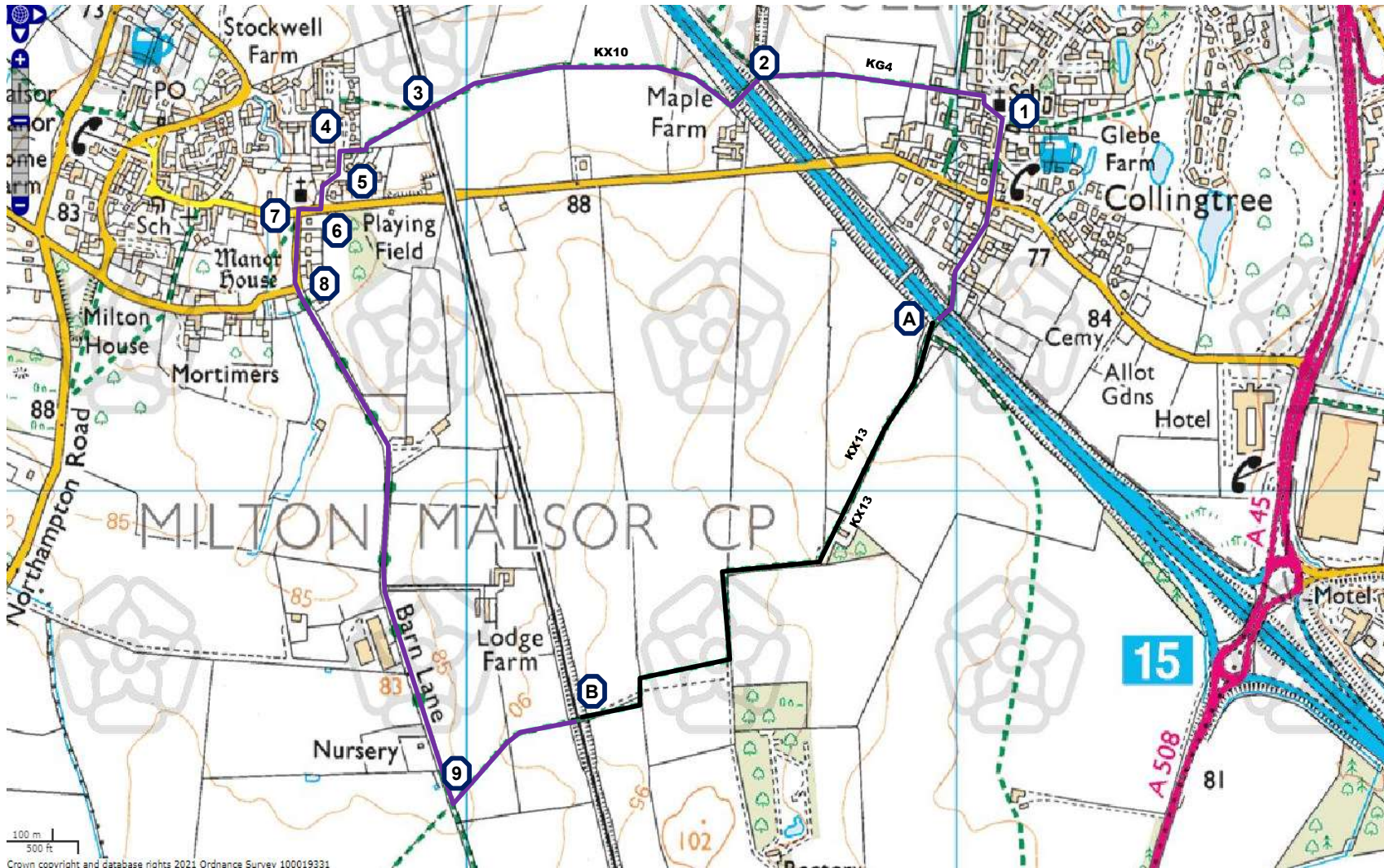




# FOOTPATH KX13 – DIVERSION ROUTE

Permanent diversions will be established around the perimeter of the development at completion



KX13 Diversion Route   
Closed Rights of Way and Footways 

## Footpath KX13 CLOSED between Points A – B

Diversion via. Points 1 – 9

1. Turn left onto Barn Corner from High Street then enter Footpath KG4
2. Continue straight along KG4 onto KX10
3. Bear left to continue on KX10
4. Turn left at Stockwell Way
5. Turn right onto Church Close
6. Turn right onto Collingtree Road
7. Turn left onto Barn Lane
8. Continue straight on Barn Lane
9. Turn left onto KX13



# FOOTPATH KX17 – DIVERSION ROUTE

Permanent diversions will be established around the perimeter of the development at completion

